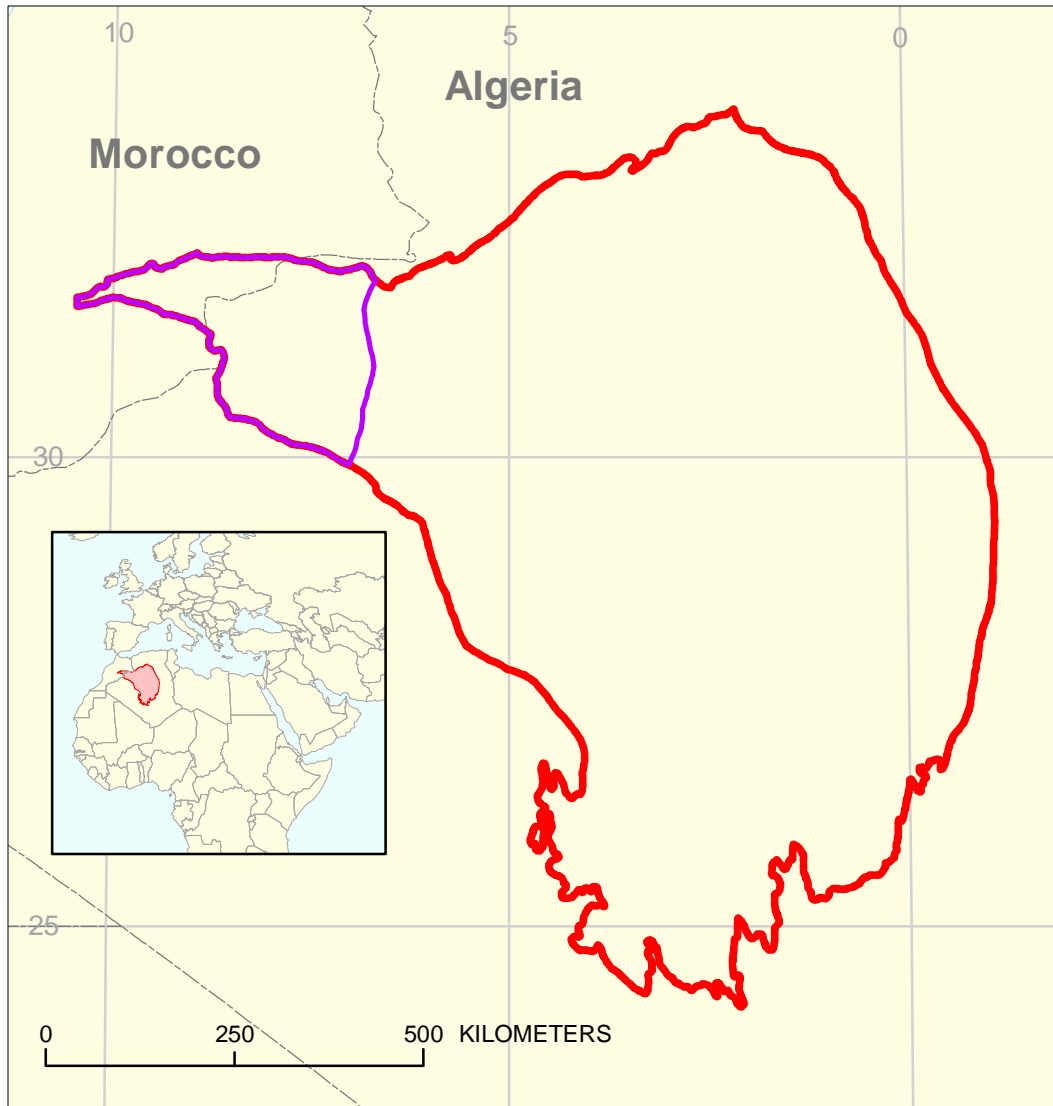


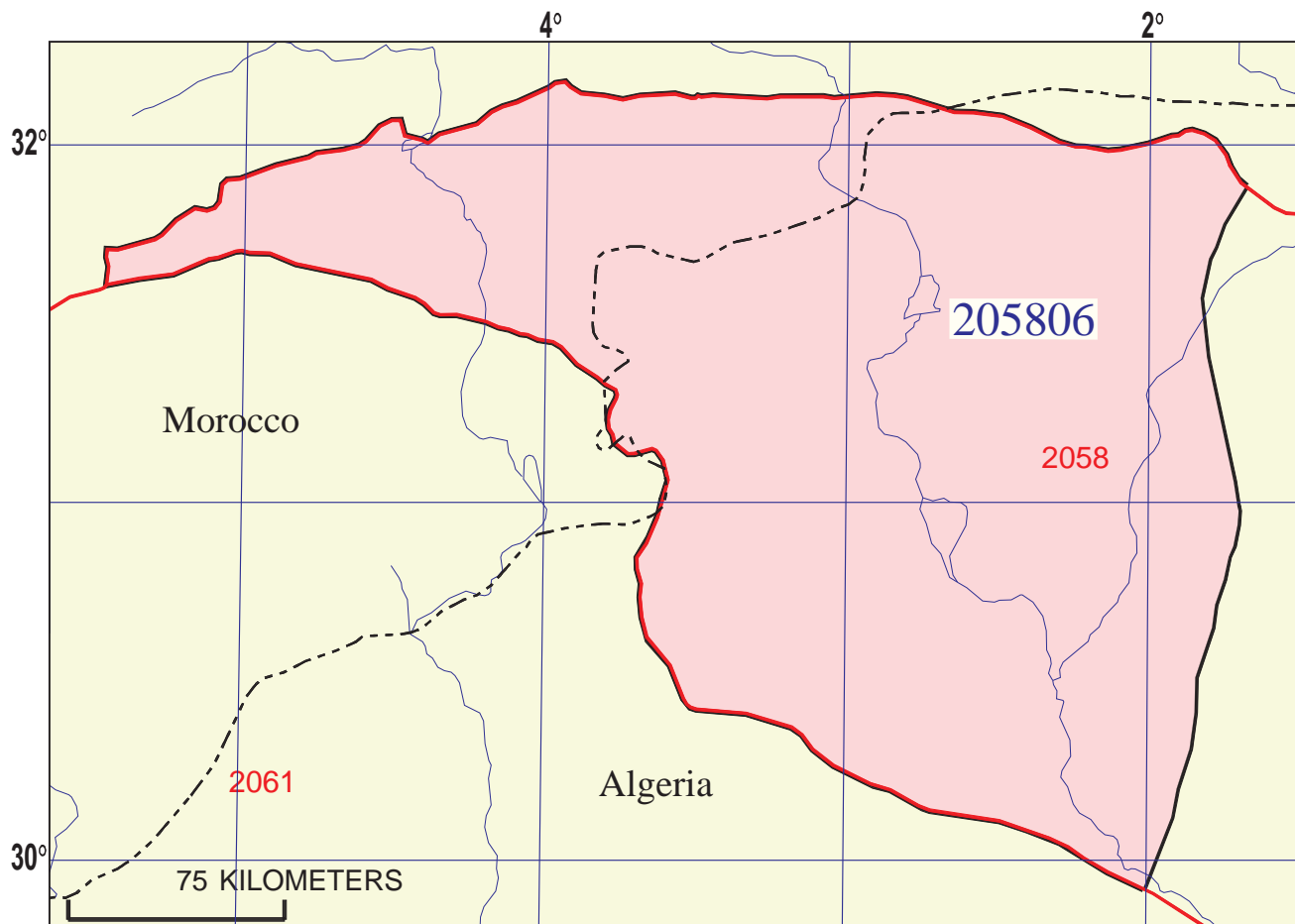


Tanezzuft-Bechar/Abadla Total Petroleum System 205806



Tanezzuft-Bechar/Abadla
Structural/Stratigraphic
Assessment Unit 20580601

 Tanezzuft-Bechar/Abadla Structural/Stratigraphic Assessment Unit 20580601
 Grand Erg/Ahnet Basin Geologic Province 2058



Tanezzuft-Bechar/Abadla Total Petroleum System - 205806

EXPLANATION

- Hydrography
- Shoreline
- 2058 Geologic province code and boundary
- - - Country boundary
- Gas field centerpoint
- Oil field centerpoint
- 205806 — Total Petroleum System code and boundary

Projection: Robinson. Central meridian: 0

Tanezzuft-Bechar/Abadla, Total Petroleum System 205806
Assessment Results Summary

[MMBO, million barrels of oil. BCFG, billion cubic feet of gas. MMBNGL, million barrels of natural gas liquids. MFS, minimum field size assessed (MMBO or BCFG). Prob., probability (including both geologic and accessibility probabilities) of at least one field equal to or greater than the MFS. Results shown are fully risked estimates. For gas fields, all liquids are included under the NGL (natural gas liquids) category. F95 represents a 95 percent chance of at least the amount tabulated. Other fractiles are defined similarly. Fractiles are additive under the assumption of perfect positive correlation. Shading indicates not applicable]

Code and Field Type	MFS	Prob. (0-1)	Undiscovered Resources											
			Oil (MMBO)				Gas (BCFG)				NGL (MMBNGL)			
			F95	F50	F5	Mean	F95	F50	F5	Mean	F95	F50	F5	Mean

20580601 Tanezzuft-Bechar/Abadla Structural/Stratigraphic Assessment Unit

Oil Fields	1	0.40	0	0	66	16	0	0	256	59	0	0	16	4
Gas Fields	6						0	0	1,571	382	0	0	77	18
Total		0.40	0	0	66	16	0	0	1,827	441	0	0	93	22

205806 Total: Tanezzuft-Bechar/Abadla Total Petroleum System

Oil Fields		0.40	0	0	66	16	0	0	256	59	0	0	16	4
Gas Fields							0	0	1,571	382	0	0	77	18
Total		0.40	0	0	66	16	0	0	1,827	441	0	0	93	22